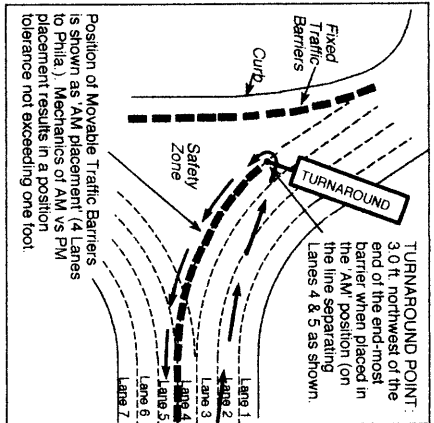
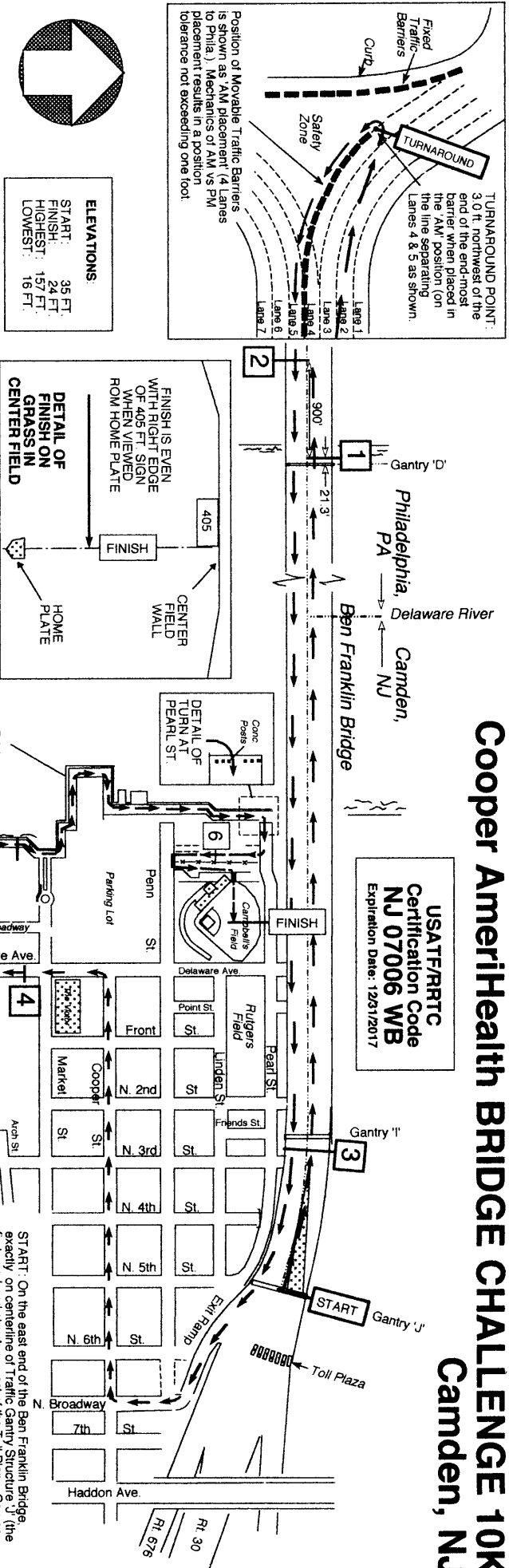


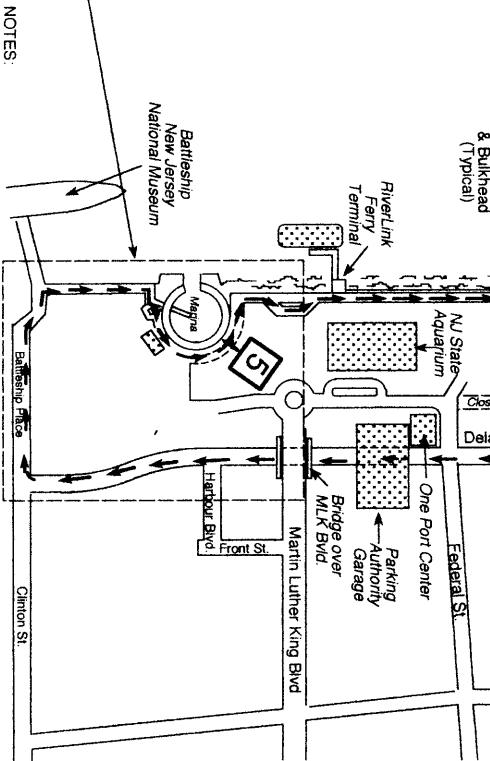
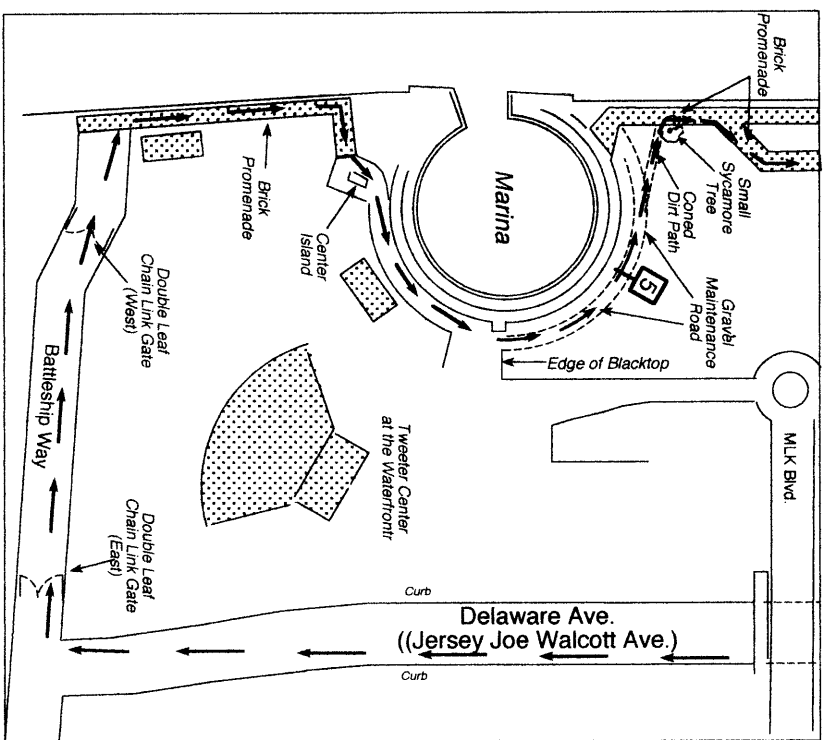
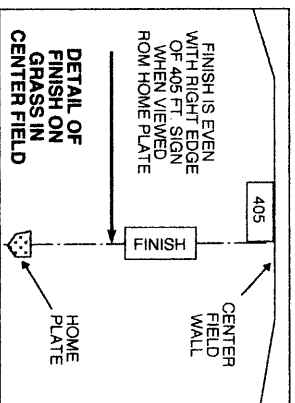
Cooper AmeriHealth BRIDGE CHALLENGE 10K Camden, NJ

USATF/RRTC
Certification Code
NJ 07006 WB
Expiration Date: 12/31/2017



ELEVATIONS:

START:	35 FT.
FINISH:	24 FT.
HIGHEST:	157 FT.
LOWEST:	16 FT.



NOTES:

COURSE WAS MEASURED 12 INCHES FROM ALL CURBS AND EDGES OF FULL WIDTH OF ALL ROADWAYS AND WALKWAYS WILL BE AVAILABLE TO RUNNERS EXCEPT DESIGNATED LANES AS NOTED FOR BEN FRANKLIN BRIDGE WALKWAYS AND PATHS WITHOUT CURBS.

CONES AND/OR MONITOR PERSONNEL ARE REQUIRED THE FOLLOWING LOCATIONS:

1. AT A POINT 3.0 NORTHWEST OF THE LAST CONCRETE TRAFFIC BARRIER BETWEEN LANES 4 & 5 (TURNAROUND).
2. AFTER PASSING MILE 3 TO DIRECT RUNNERS INTO THE EXIT TO BROADWAY.
3. AFTER LEAVING THE BRICK PROMENADE SOUTH OF THE MARINA TO DIRECT RUNNERS TO THE NORTH SIDE OF THE SMALL TRAFFIC ISLAND ON THE SOUTH SIDE OF THE MARINA QUADRANT OF THE MARATHON, AND ALSO AT THE POINT WHERE THE RUNNERS ARE REQUIRED TO VEER RIGHT ONTO THE SHORT GRAVEL PATH LEADING TO THE BRICK PROMENADE NORTH OF THE MARINA.
4. TO DIRECT RUNNERS FROM THE NORTH END OF THE BRICK PROMENADE TO TURN RIGHT ONTO PEARL ST. THROUGH THE SIX CONCRETE POSTS.
5. TO DIRECT RUNNERS FROM THE NORTH END OF THE BRICK PROMENADE TO TURN RIGHT ONTO PEARL ST. THROUGH THE SIX CONCRETE POSTS.

MARKINGS UP TO MILE 5 ARE IN YELLOW PAINT. MILE MARKS ARE IDENTIFIED BY '10K - 2003' MILE 7 AND THE FINISH LINE ARE DEFINED ONLY BY THE TEXT DESCRIPTION AT RIGHT.

1 MILE: On the east end of the Ben Franklin Bridge, exactly on centerline of Traffic Gantry Structure 'J' (the first overhead structure west of the Toll Plaza). Course has been measured 12" to the right (north) of the movable concrete traffic control barriers placed on line between Lanes 4 and 5, except on a straight-line tangent to the Turnaround after the westbound bridge ramp roadway curves to the right (north).

2 MILE: On the westbound lanes of Ben Franklin Bridge, 21' west of the center of the steel expansion joint directly under Traffic Gantry Structure 'D' (4th Gantry from west end).

TURNAROUND: A point 3 feet further northwest from the end of the last precast concrete traffic barrier located over the dividing line between Lanes 4 and 5. Race personnel will be responsible for the placing of a traffic cone at the above-noted Turnaround point.

3 MILE: On eastbound lanes of Ben Franklin Bridge, approx. 90' west of Mile 1 (2nd Gantry 'D').

4 MILE: On Delaware Ave., 133' south of the center of Market St., and also 18.5' south of a fire hydrant located on the east side of Delaware Ave. Marked by a 4" in a square with '10K' underneath, all in yellow paint, 12" out from the curb, with a stripe on the curb also.

5 MILE: On the south edge of a short stretch of 6-ft wide unopened circular pathway 15' out from the exterior perimeter of the multi-level brick-and-concrete circular promenade around the Marina. Marked by a 5" in a square, with '10K' underneath, all in yellow paint, 12" in from the exterior edge of the promenade.

6 MILE: In Campbell's Field Parking Lot 7A, 226' north of its south entrance gate, and more accurately 19' north of the southernmost lighting pole in the center line of light pole within the Parking Lot. The mark is in the north-south traffic lane near white directional arrows. No paint marking made.

FINISH: On grass in center field of Campbell's Field Ball Park, in a direct line going east from the entrance ramp to the field (at the west side of the field). FINISH IS 250' east of the galvanized steel chain link home plate at that east end of the ramp, and when standing at home plate, the FINISH is on a line about 4' to the right of the pitching mound, and more accurately exactly on the dividing line of two wall advertising signs, just to the right (south) side of the 405 Ft. marking.